

Scott County Agri-Trail

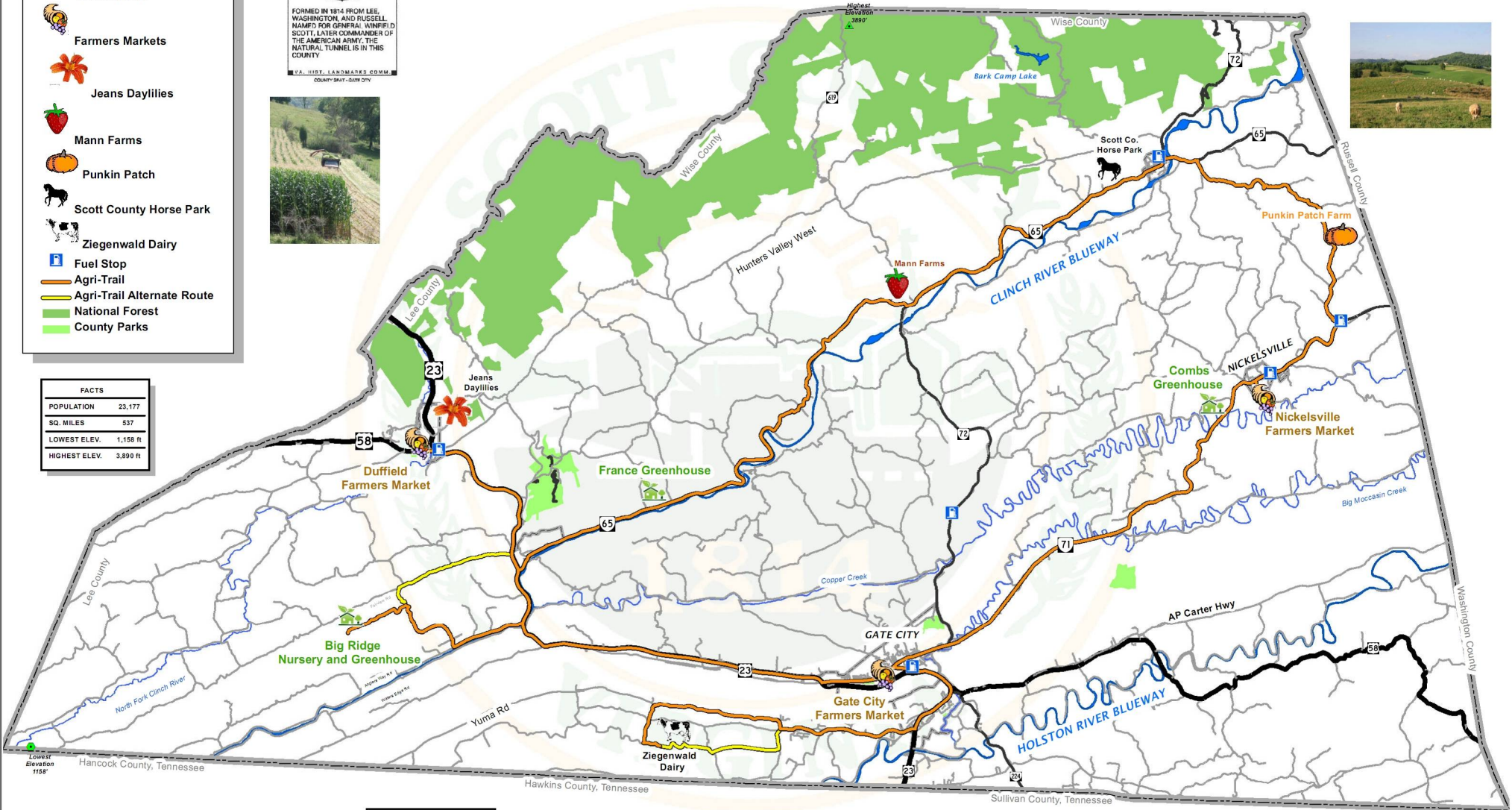


-  Greenhouses
-  Farmers Markets
-  Jeans Daylilies
-  Mann Farms
-  Punkin Patch
-  Scott County Horse Park
-  Ziegenwald Dairy
-  Fuel Stop
-  Agri-Trail
-  Agri-Trail Alternate Route
-  National Forest
-  County Parks

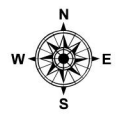
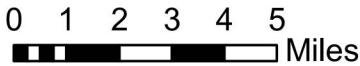
SCOTT COUNTY
 FORMED IN 1814 FROM LEE, WASHINGTON, AND RUSSELL. NAMED FOR GENERAL WINFIELD SCOTT, LATER COMMANDER OF THE AMERICAN ARMY. THE NATURAL TUNNEL IS IN THIS COUNTY.
 VA HIST. LANDMARKS COM. COUNTY 94-1 - 10-01-01



FACTS	
POPULATION	23,177
SQ. MILES	537
LOWEST ELEV.	1,156 ft
HIGHEST ELEV.	3,890 ft



DISCLAIMER
 The information shown on the map from the Scott County Geographic Information System Database is NOT to be construed or used as a "legal description". Map accuracy is not guaranteed. In no event will Scott County, its elected or appointed officials or employees be liable for any damages, including loss of data, lost profits, business interruption, loss of business information or other pecuniary loss that might arise from the use of this mapping database or the information it contains.



www.explorescottcountyva.com

